trasowania 897

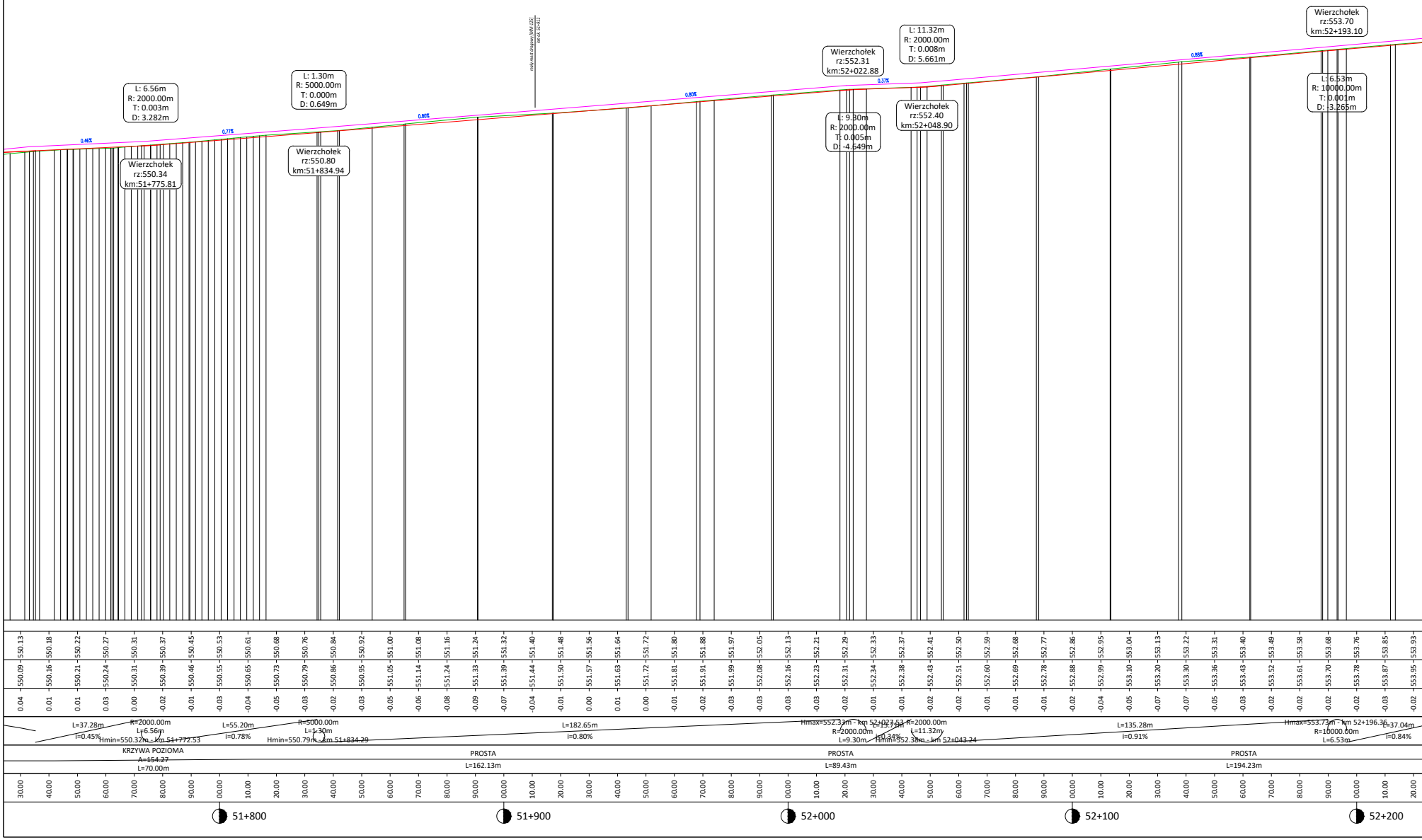
L: 6.56m
R: 2000.00m
T: 0.003m
D: 3.282m
Wierzchołek
rz:550.34
km:51+775.81
L: 1.30m
R: 5000.00m
T: 0.000m
D: 0.649m
Wierzchołek
rz:550.80
km:51+834.94
Wierzchołek
rz:552.31
km:52+022.88
L: 9.30m
R: 2000.00m
T: 0.005m
D: -4.649m
L: 11.32m
R: 2000.00m
T: 0.008m
D: 5.661m
Wierzchołek
rz:552.40
km:52+048.90
Wierzchołek
rz:553.70
km:52+193.10
L: 6.53m
R: 10000.00m
T: 0.001m
D: -3.265m
0.46%
0.77%
0.80%
0.80%
0.37%
0.88%
L=37.28m
i=0.45%
R=2000.00m
L=6.56m
Hmin=550.32m - km 51+772.53
L=55.20m
i=0.78%
R=5000.00m
L=1.30m
Hmin=550.79m - km 51+834.29
L=182.65m
i=0.80%
Hmax=552.33m - km 52+027.53
R=2000.00m
L=9.30m
L=13.71m
i=0.34%
R=2000.00m
L=11.32m
Hmin=552.38m - km 52+043.24
L=135.28m
i=0.91%
Hmax=553.73m - km 52+196.36
R=10000.00m
L=6.53m
L=37.04m
i=0.84%
KRZYWA POZIOMA
A=154.27
L=70.00m
PROSTA
L=162.13m
PROSTA
L=89.43m
PROSTA
L=194.23m
51+800
51+900
52+000
52+100
52+200

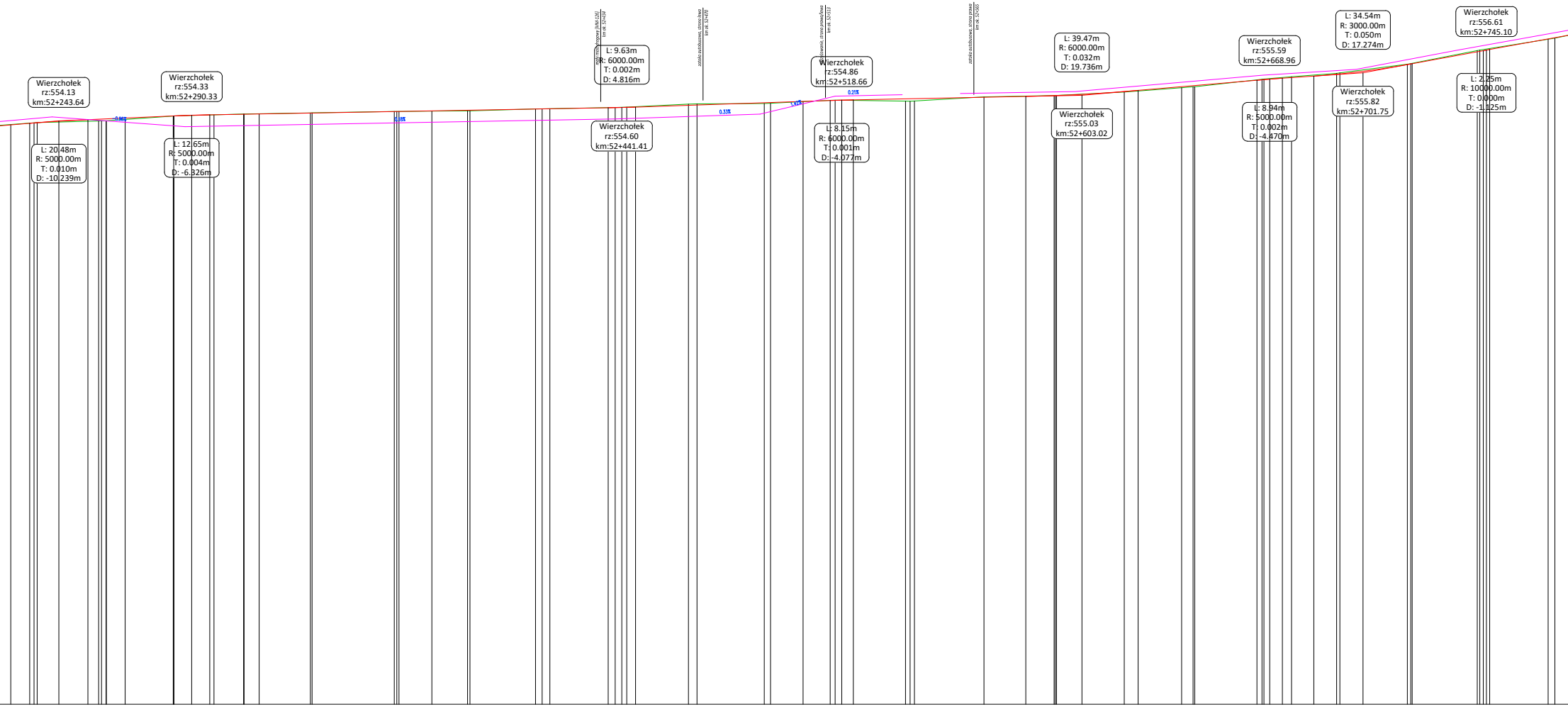

mały most drogowy (MM-126)
km ok. 52+434
zatoka autobusowa, strona lewa
km ok. 52+470
...owanie, strona prawa/lewa
km ok. 52+513
zatoka autobusowa, strona prawa
km ok. 52+565
Wierzchołek
rz:554.13
km:52+243.64
L: 20.48m
R: 5000.00m
T: 0.010m
D: -10.239m
Wierzchołek
rz:554.33
km:52+290.33
L: 12.65m
R: 5000.00m
T: 0.004m
D: -6.326m
0.43%
0.18%
L: 9.63m
R: 6000.00m
T: 0.002m
D: 4.816m
Wierzchołek
rz:554.60
km:52+441.41
0.33%
1.42%
Wierzchołek
rz:554.86
km:52+518.66
0.21%
L: 8.15m
R: 6000.00m
T: 0.001m
D: -4.077m
L: 39.47m
R: 6000.00m
T: 0.032m
D: 19.736m
Wierzchołek
rz:555.03
km:52+603.02
Wierzchołek
rz:555.59
km:52+668.96
L: 8.94m
R: 5000.00m
T: 0.002m
D: -4.470m
L: 34.54m
R: 3000.00m
T: 0.050m
D: 17.274m
Wierzchołek
rz:555.82
km:52+701.75
Wierzchołek
rz:556.61
km:52+745.10
L: 2.25m
R: 10000.00m
T: 0.000m
D: -1.125m

30.00	554.01	554.02	-0.01
40.00	554.09	554.08	0.02
50.00	554.15	554.10	0.05
60.00	554.20	554.13	0.07
70.00	554.24	554.20	0.04
80.00	554.28	554.27	0.01
90.00	554.32	554.32	0.01
00.00	554.35	554.35	0.00
10.00	554.36	554.37	-0.01
20.00	554.38	554.39	-0.01
30.00	554.40	554.41	-0.01
40.00	554.42	554.42	-0.01
50.00	554.43	554.44	0.00
60.00	554.45	554.46	0.00
70.00	554.47	554.47	0.00
80.00	554.49	554.47	0.01
90.00	554.51	554.48	0.02
00.00	554.52	554.51	0.01
10.00	554.54	554.54	0.00
20.00	554.56	554.56	-0.01
30.00	554.58	554.58	0.00
40.00	554.59	554.60	0.00
50.00	554.63	554.64	-0.02
60.00	554.66	554.69	-0.03
70.00	554.69	554.73	-0.03
80.00	554.73	554.73	-0.01
90.00	554.76	554.74	0.02
00.00	554.79	554.78	0.01
10.00	554.83	554.83	0.00
20.00	554.86	554.85	0.01
30.00	554.88	554.84	0.04
40.00	554.90	554.82	0.08
50.00	554.92	554.86	0.06
60.00	554.94	554.92	0.02
70.00	554.96	554.97	-0.01
80.00	554.98	554.99	-0.01
90.00	555.00	555.01	-0.01
00.00	555.04	555.05	-0.01
10.00	555.10	555.10	0.00
20.00	555.17	555.16	0.02
30.00	555.26	555.23	0.03
40.00	555.35	555.31	0.04
50.00	555.43	555.41	0.02
60.00	555.52	555.52	0.00
70.00	555.60	555.62	-0.02
80.00	555.67	555.70	-0.03
90.00	555.74	555.78	-0.04
00.00	555.85	555.89	-0.05
10.00	555.98	556.02	-0.04
20.00	556.15	556.17	-0.02
30.00	556.33	556.36	-0.03
40.00	556.52	556.56	-0.04
50.00	556.70	556.73	-0.03
60.00	556.88	556.89	0.00
70.00	557.06	557.05	0.01

Hmax=554.17m - km 52+253.88 R=5000.00m L=20.48m

L=30.12m i=0.43%

Hmax=554.34m - km 52+296.66 R=5000.00m L=12.65m

L=139.94m i=0.18%

R=6000.00m L=9.63m Hmin=554.59m - km 52+436.60

L=68.35m i=0.34%

Hmax=554.87m - km 52+522.73 R=6000.00m L=8.15m

L=60.55m i=0.20%

R=6000.00m L=39.47m Hmin=554.99m - km 52+583.28

L=41.74m i=0.86%

Hmax=555.62m - km 52+673.43 R=5000.00m L=8.94m

L=11.06m i=0.68%

R=3000.00m L=34.54m Hmin=555.70m - km 52+684.48

L=24.95m i=1.83%

Hmax=556.63m - km 52+746.23 R=10000.00m L=2.25m

L=36.05m i=1.81%

PROSTA

L=380.40m

52+300 52+400 52+500 52+600 52+700

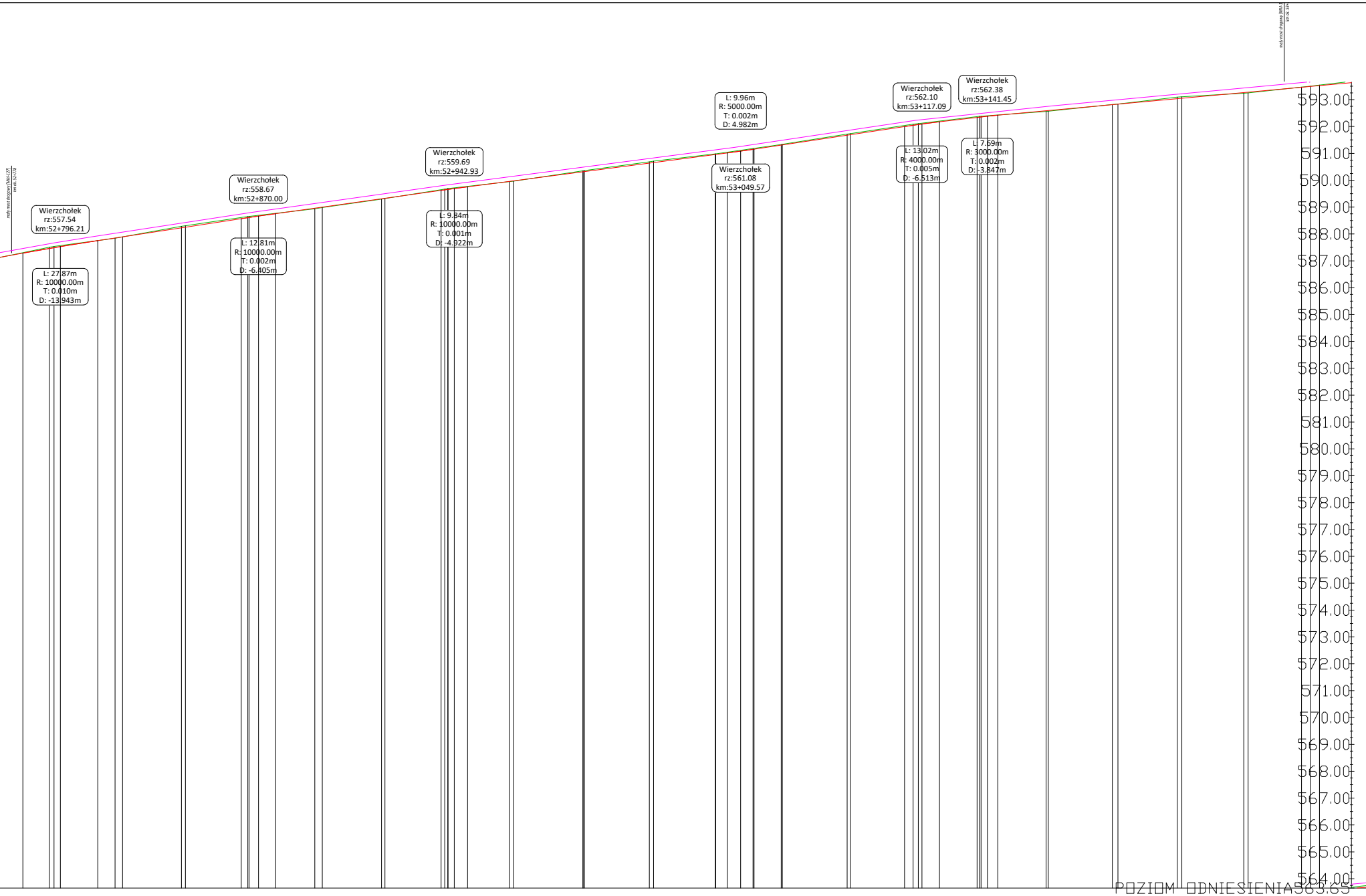
mały most drogowy [MA-127]
km ok. 52+778
Wierzchołek
rz:557.54
km:52+796.21
L: 27.87m
R: 10000.00m
T: 0.010m
D: -13.943m
Wierzchołek
rz:558.67
km:52+870.00
L: 12.81m
R: 10000.00m
T: 0.002m
D: -6.405m
Wierzchołek
rz:559.69
km:52+942.93
L: 9.84m
R: 10000.00m
T: 0.001m
D: -4.922m
L: 9.96m
R: 5000.00m
T: 0.002m
D: 4.982m
Wierzchołek
rz:561.08
km:53+049.57
Wierzchołek
rz:562.10
km:53+117.09
L: 13.02m
R: 4000.00m
T: 0.005m
D: -6.513m
Wierzchołek
rz:562.38
km:53+141.45
L: 7.69m
R: 3000.00m
T: 0.002m
D: -3.847m
mały most drogowy [MA-1
km ok. 53+
593.00
592.00
591.00
590.00
589.00
588.00
587.00
586.00
585.00
584.00
583.00
582.00
581.00
580.00
579.00
578.00
577.00
576.00
575.00
574.00
573.00
572.00
571.00
570.00
569.00
568.00
567.00
566.00
565.00
564.00
POZIOM ODNIESIENIA563.65

557.24	557.42	557.59	557.75	557.90	558.05	558.21	558.36	558.51	558.66	558.81	558.95	559.09	559.23	559.37	559.51	559.65	559.78	559.91	560.04	560.17	560.30	560.43	560.56	560.70	560.83	560.96	561.09	561.24	561.39	561.54	561.69	561.84	561.99	562.13	562.25	562.37	562.46	562.55	562.65	562.74	562.83	562.92	563.02	563.11	563.20	563.29	563.38	563.48	563.57	563.66
557.26	557.46	557.62	557.75	557.90	558.08	558.26	558.41	558.56	558.69	558.81	558.93	559.07	559.21	559.36	559.52	559.68	559.80	559.91	560.04	560.19	560.34	560.47	560.61	560.74	560.86	560.98	561.12	561.26	561.41	561.57	561.73	561.88	562.03	562.16	562.28	562.39	562.46	562.53	562.63	562.73	562.84	562.95	563.07	563.14	563.20	563.27	563.37	563.48	563.60	563.71
-0.01	-0.04	-0.03	0.00	0.00	-0.03	-0.06	-0.05	-0.05	-0.03	0.00	0.02	0.02	0.01	0.00	-0.01	-0.03	-0.01	0.00	0.00	-0.02	-0.03	-0.04	-0.05	-0.05	-0.04	-0.02	-0.03	-0.03	-0.03	-0.03	-0.04	-0.04	-0.04	-0.03	-0.03	-0.02	0.00	0.02	0.02	0.01	-0.01	-0.03	-0.05	-0.04	0.00	0.02	0.01	-0.01	-0.03	-0.05

Hmax=557.75m - km 52+810.15
R=10000.00m
L=27.87m

L=53.45m
i=1.53%

Hmax=558.76m - km 52+876.40
R=10000.00m
L=12.81m

L=61.61m
i=1.40%

Hmax=559.75m - km 52+947.86
R=10000.00m
L=9.84m

L=96.73m
i=1.30%

R=5000.00m
L=9.96m
Hmin=561.02m - km 53+044.59

L=56.03m
i=1.50%

Hmax=562.17m - km 53+123
Hmax=562.42m - km 53+145.30
L=14.01m
R=4000.00m
L=13.02m
i=1.18%
R=3000.00m
L=7.69m

L=212.05m
i=0.92%

PROSTA
L=416.13m

PROSTA
L=428.04m

80.00	90.00	00.00	10.00	20.00	30.00	40.00	50.00	60.00	70.00	80.00	90.00	00.00	10.00	20.00	30.00	40.00	50.00	60.00	70.00	80.00	90.00	00.00	10.00	20.00	30.00	40.00	50.00	60.00	70.00	80.00	90.00	00.00	10.00	20.00	30.00	40.00	50.00	60.00	70.00	80.00	90.00	00.00	10.00	20.00	30.00	40.00	50.00	60.00	70.00	80.00

◐ 52+800

◐ 52+900

◐ 53+000

◐ 53+100

◐ 53+200

- Teren istniejący
- Projektowana niweleta DW897
- Projektowana niweleta ścieżki rowerowej

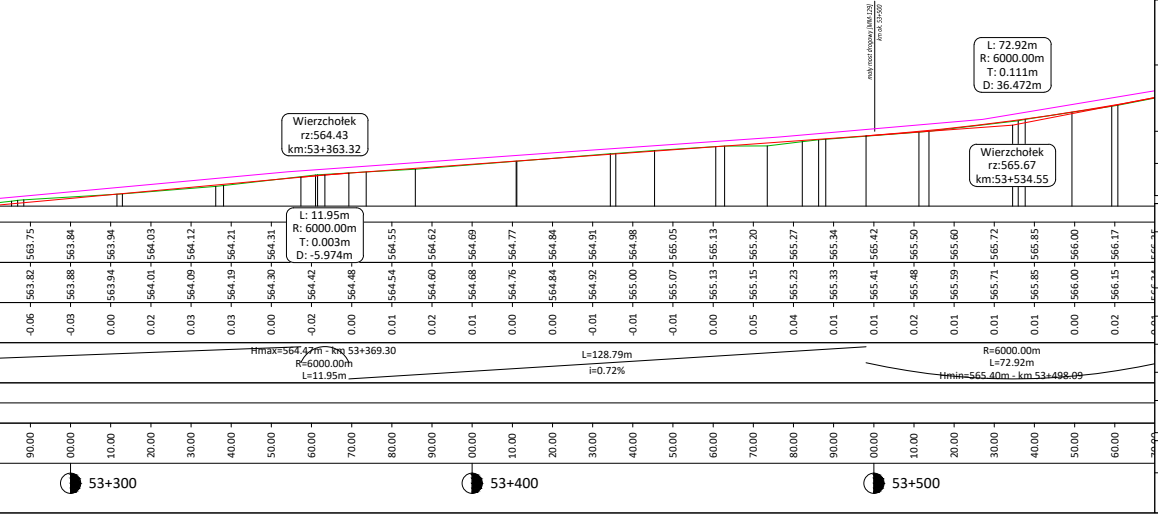
Wierzchołek
rz:564.43
km:53+363.32
L: 11.95m
R: 6000.00m
T: 0.003m
D: -5.974m
mały most drogowy (MM-129)
km ok. 53+500
L: 72.92m
R: 6000.00m
T: 0.111m
D: 36.472m
Wierzchołek
rz:565.67
km:53+534.55
563.75 563.84 563.94 564.03 564.12 564.21 564.31 564.55 564.62 564.69 564.77 564.84 564.91 564.98 565.05 565.13 565.20 565.27 565.34 565.42 565.50 565.60 565.72 565.85 566.00 566.17
563.82 563.88 563.94 564.01 564.09 564.19 564.30 564.42 564.48 564.54 564.60 564.68 564.76 564.84 564.92 565.00 565.07 565.13 565.15 565.23 565.33 565.41 565.48 565.59 565.71 565.85 566.00 566.15
-0.06 -0.03 0.00 0.02 0.03 0.03 0.00 -0.02 0.00 0.01 0.02 0.01 0.00 0.00 -0.01 -0.01 -0.01 0.00 0.05 0.04 0.01 0.01 0.02 0.01 0.01 0.01 0.00 0.02
Hmax=564.47m - km 53+369.30
R=6000.00m
L=11.95m
L=128.79m
i=0.72%
R=6000.00m
L=72.92m
Hmin=565.40m - km 53+498.09
90.00 00.00 10.00 20.00 30.00 40.00 50.00 60.00 70.00 80.00 90.00 00.00 10.00 20.00 30.00 40.00 50.00 60.00 70.00 80.00 90.00 00.00 10.00 20.00 30.00 40.00 50.00 60.00
53+300
53+400
53+500

Fundusze Europejskie
Program Regionalny

Rzeczpospolita Polska

PODKARPACKIE

Unia Europejska
Europejskie Fundusze Strukturalne i Inwestycyjne

INWESTOR
Podkarpacki Zarząd Dróg Wojewódzkich w Rzeszowie
35-105 Rzeszów, ul. T. Boya Żeleńskiego 19A
tel. 17 860 94 50 • biuro@pzdw.pl • www.pzdw.pl

STADIUM
PROJEKT KONCEPCYJNY

JEDNOSTKA PROJEKTOWA
E&C Sp. z o.o.
41-300 Dąbrowa Górnicza
uL Ks.G. Augustynika 1A/32

ProtechniCon Sp. z o.o.
31-872 Kraków
os. Dywizjonu 303 20/LU7

BRANŻA
BRANŻA DROGOWA

ZAMIERZENIE BUDOWLANE
Rozbudowa drogi wojewódzkiej nr 897 – Etap I Radoszyce–Cisna

ADRES INWESTYCJI
woj. podkarpacie, pow. sanocki, gm. Komańcza oraz pow. leski, gm. Cisna

DATA
04.2022

FUNKCJA	ZESPÓŁ PROJEKTOWY		SPECJALNOŚĆ	PODPIS
Główni projektanci	**mgr inż. Maciej Żuchowicz**	MAP/0084/POOM/04	MOSTOWA	
	mgr inż. Rafał Potępa	MAP/0059/PWBM/20	MOSTOWA	
Projektanci	**mgr inż. Bartłomiej Bala**	MAP/0063/POOD/05	DROGOWA	
Projektanci	**mgr inż. Piotr Nowak**	MAP/0015/POOD/09	DROGOWA	
Projektanci	**mgr inż. Katarzyna Majerczak**	MAP/0322/PWBD/21	DROGOWA	
Sprawdzający	**mgr inż. Wojciech Sakłak**	MAP/0022/POOD/09	DROGOWA	
Opracowali	...			

OBIEKT
Droga wojewódzka nr 897 Radoszyce - Cisna

SKALA
1:1000/100

TYTUŁ RYSUNKU
Profil podłużny

REW.
6.04.2022

NR RYS.
3.08